


Noida, Uttar Pradesh, India
A-8B, Block A, Industrial Area, Sector 62, Noida,
Uttar Pradesh 201309, India
Lat 28.626923°
Long 77.36041°
18/02/22 08:45 AM



Rani Rar Rd



Vigyan P



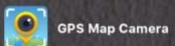
Noida, Uttar Pradesh, India

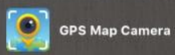
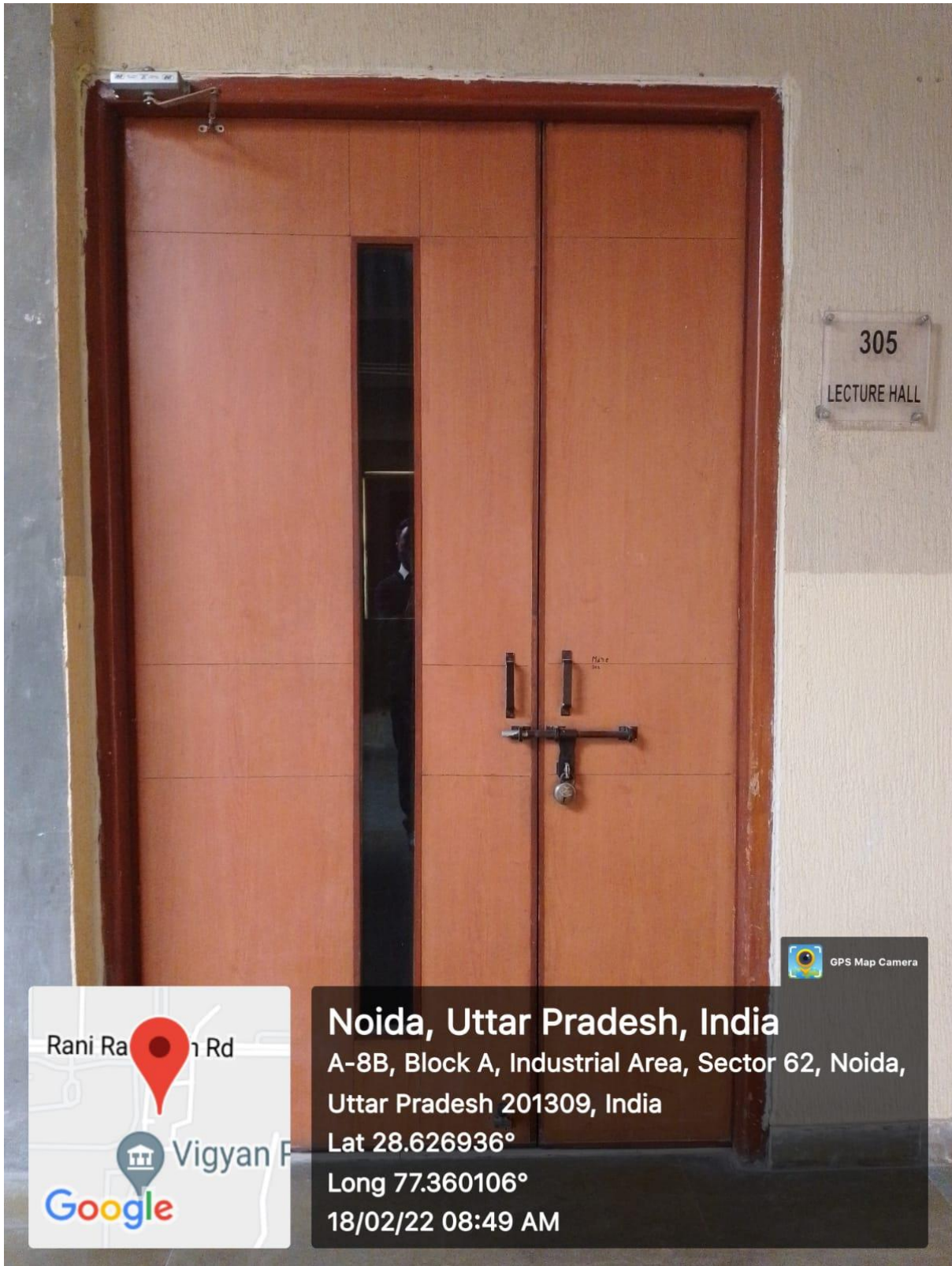
A-8B, Block A, Industrial Area, Sector 62, Noida,
Uttar Pradesh 201309, India

Lat 28.626794°


Long 77.360252°

18/02/22 08:49 AM





Noida, Uttar Pradesh, India
A-8B, Block A, Industrial Area, Sector 62, Noida,
Uttar Pradesh 201309, India
Lat 28.626936°
Long 77.360106°
18/02/22 08:49 AM

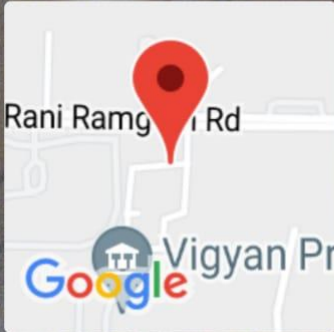


Lecture Hall - 206
cum (IT Lab - III)

This area
has been
fully
sanitized

Silence Zone
Maintain Silence

GPS Map Camera



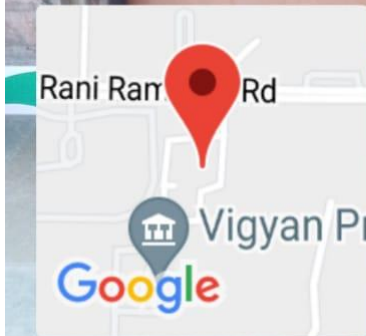

Noida, Uttar Pradesh, India

A-32A, opposite Ibm India, Block A, Industrial Area,
Sector 62, Noida, Uttar Pradesh 201309, India

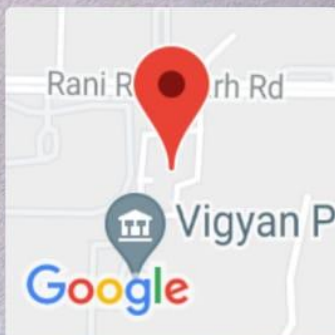
Lat 28.62744°

Long 77.360446°

18/02/22 08:51 AM



Noida, Uttar Pradesh, India
CLASSROOM, JAIPURIA INSTITUTE OF MANAGEMENT-2,
A-32, opposite IBM, Block A, Industrial Area, Sector 62,
Noida, Uttar Pradesh 201309, India
Lat 28.627032°
Long 77.36039°
18/02/22 08:48 AM



Noida, Uttar Pradesh, India
A-8B, Block A, Industrial Area, Sector 62, Noida,
Uttar Pradesh 201309, India
Lat 28.626953°
Long 77.36028°
17/02/22 04:03 PM



Noida, Uttar Pradesh, India

CLASSROOM, JAIPURIA INSTITUTE OF MANAGEMENT-2, A-32, opposite IBM, Block A, Industrial Area, Sector 62, Noida, Uttar Pradesh 201309, India

Lat 28.626992°

Long 77.360025°

17/02/22 04:03 PM



GPS Map Camera



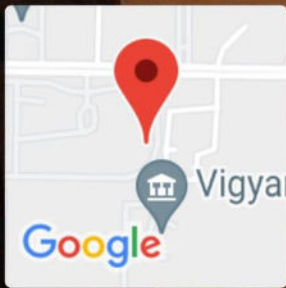
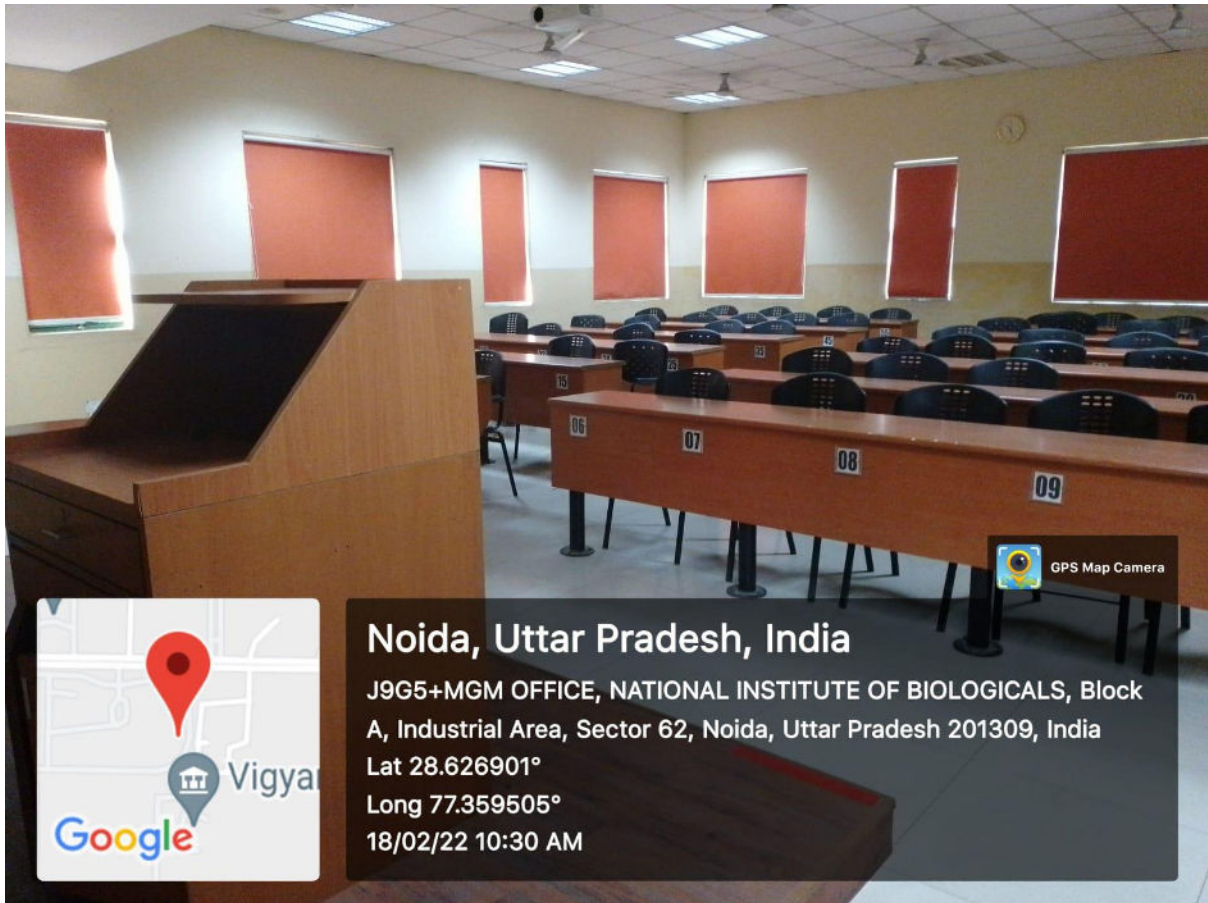
102
LECTURE HALL

This area
has been
fully
sanitized

GPS Map Camera

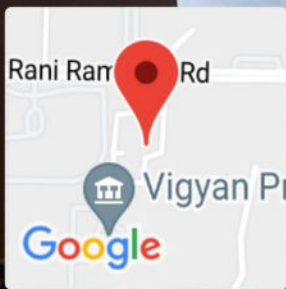
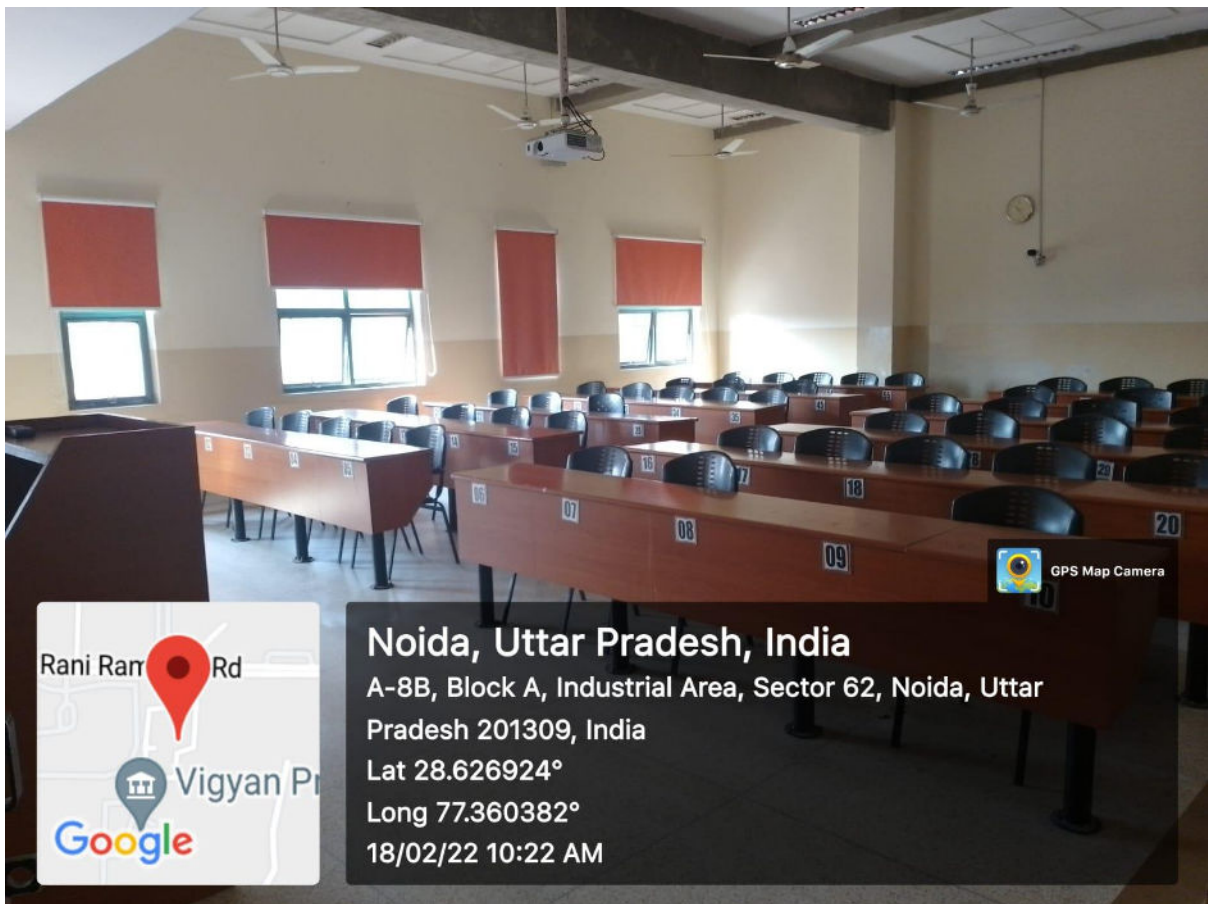


Noida, Uttar Pradesh, India
CLASSROOM, JAIPURIA INSTITUTE OF MANAGEMENT-2,
A-32, opposite IBM, Block A, Industrial Area, Sector 62,
Noida, Uttar Pradesh 201309, India
Lat 28.626996°
Long 77.361256°
17/02/22 04:03 PM



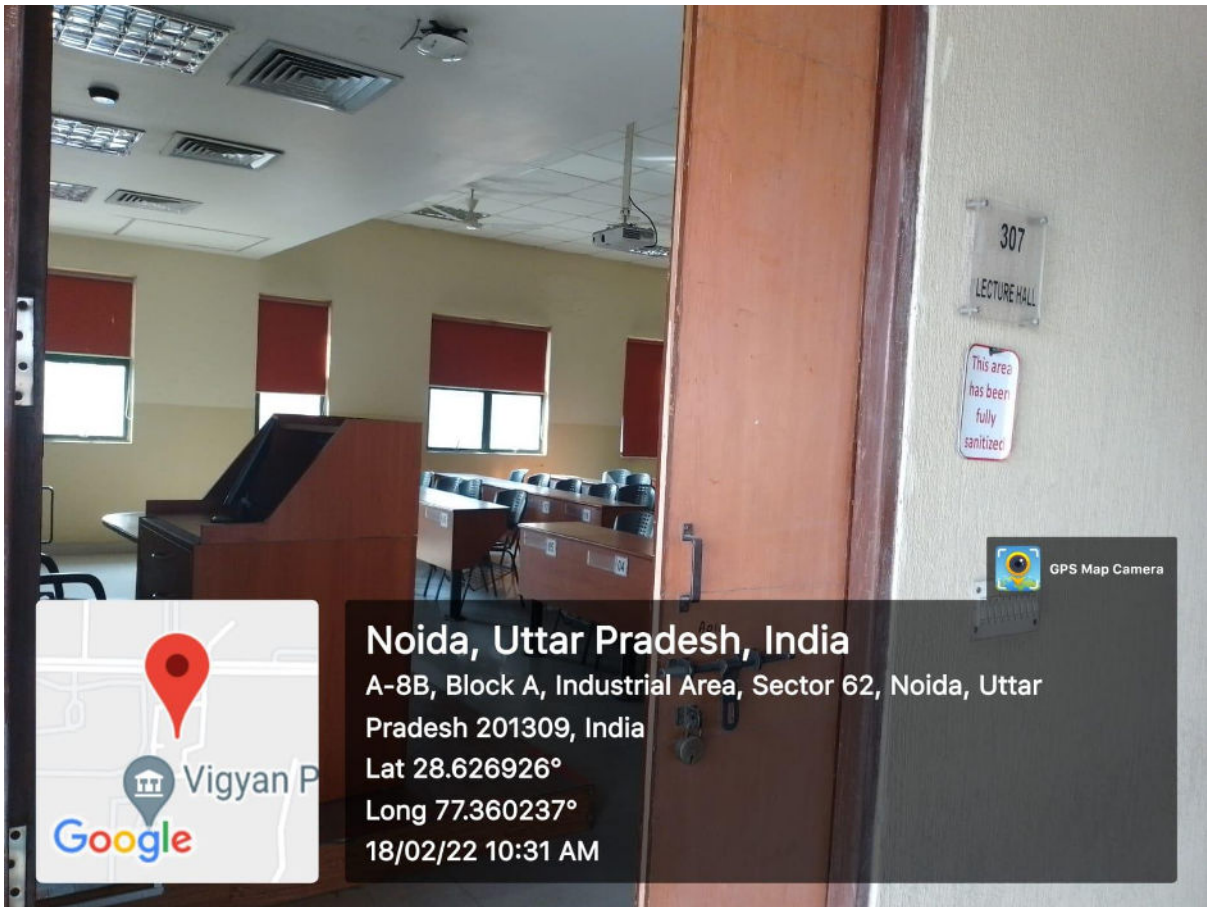
Noida, Uttar Pradesh, India

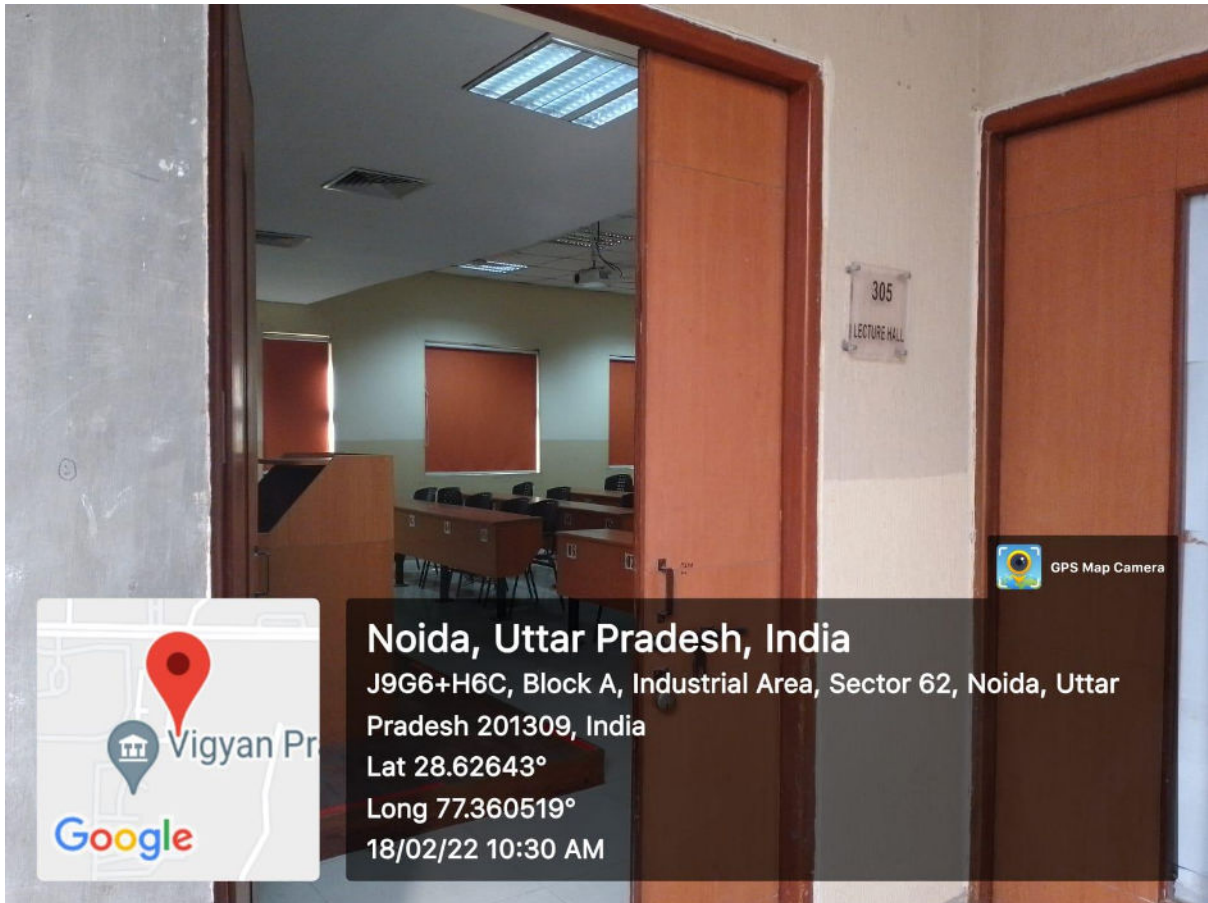
J9G5+MGM OFFICE, NATIONAL INSTITUTE OF BIOLOGICALS, Block A, Industrial Area, Sector 62, Noida, Uttar Pradesh 201309, India
Lat 28.626901°
Long 77.359505°
18/02/22 10:30 AM



Noida, Uttar Pradesh, India

A-8B, Block A, Industrial Area, Sector 62, Noida, Uttar Pradesh 201309, India
Lat 28.626924°
Long 77.360382°
18/02/22 10:22 AM





Noida, Uttar Pradesh, India

J9G6+H6C, Block A, Industrial Area, Sector 62, Noida, Uttar Pradesh 201309, India

Lat 28.62643°

Long 77.360519°

18/02/22 10:30 AM

