
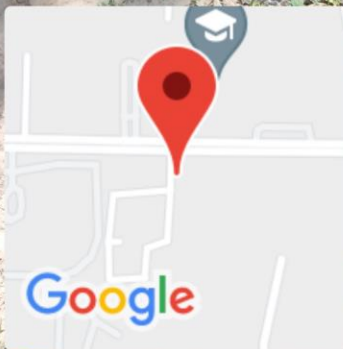


### 7.1.4 Geo Photographs of Water Harvesting









**Noida, Uttar Pradesh, India**  
 A 24, 25, Block A, Industrial Area, Sector 62,  
 Noida, Uttar Pradesh 201309, India  
 Lat 28.627632°  
 Long 77.360767°  
 04/06/22 12:05 PM





## Noida, Uttar Pradesh, India

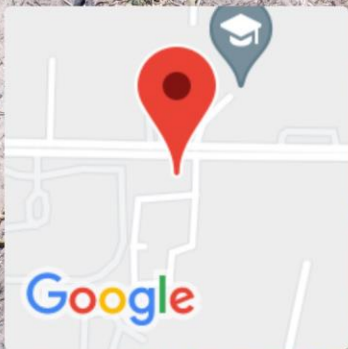
CLASSROOM, JAIPURIA INSTITUTE OF MANAGEMENT-2,  
Block A, Industrial Area, Sector 62, Noida, Uttar Pradesh  
201309, India

Lat 28.627467°

Long 77.36059°

04/06/22 12:05 PM





**Noida, Uttar Pradesh, India**  
A-32A, opposite Ibm India, Block A, Industrial Area,  
Sector 62, Noida, Uttar Pradesh 201309, India  
Lat 28.627679°  
Long 77.360426°  
04/06/22 12:05 PM