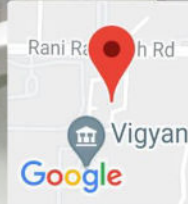




Noida, Uttar Pradesh, India
CLASSROOM, JAIPURIA INSTITUTE OF MANAGEMENT-2, A-32,
opposite IBM, Block A, Industrial Area, Sector 62, Noida, Uttar
Pradesh 201309, India
Lat 28.62721°
Long 77.360644°
09/02/22 05:42 PM

GPS Map Camera

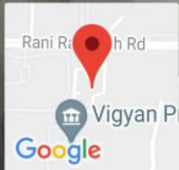


Noida, Uttar Pradesh, India
A-8B, Block A, Industrial Area, Sector 62, Noida, Uttar Pradesh
201309, India
Lat 28.626944°
Long 77.360326°
09/02/22 05:53 PM

GPS Map Camera



GPS Map Camera



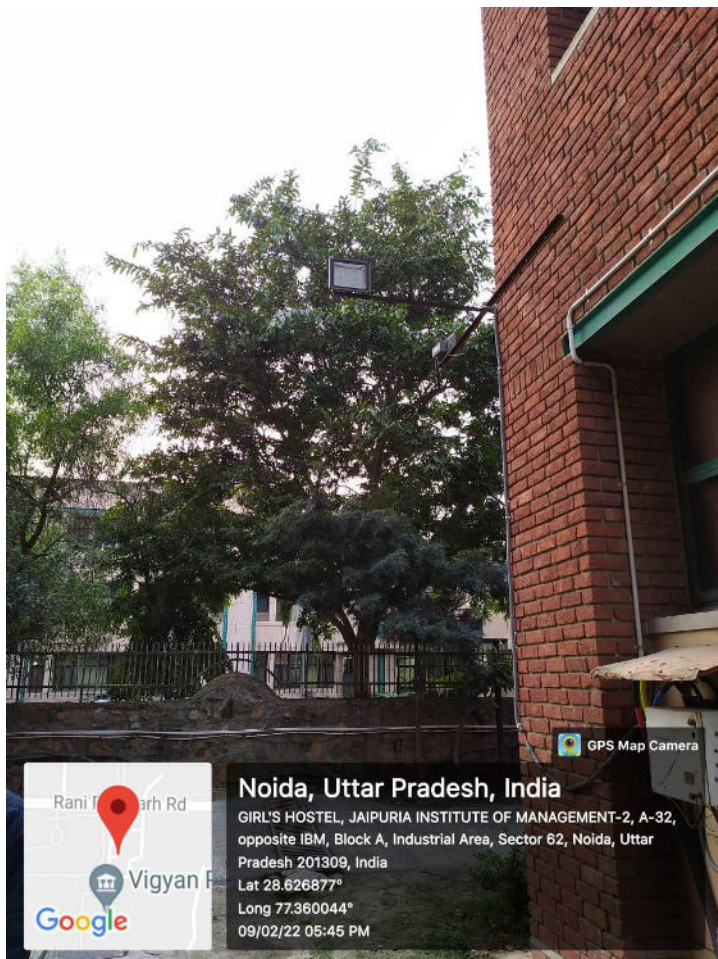
Noida, Uttar Pradesh, India

A-8B, Block A, Industrial Area, Sector 62, Noida, Uttar Pradesh 201309, India

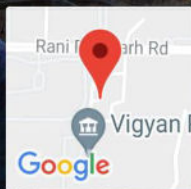
Lat 28.626936°

Long 77.360318°

09/02/22 05:54 PM



GPS Map Camera



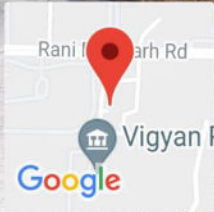

Noida, Uttar Pradesh, India

GIRL'S HOSTEL, JAIPURIA INSTITUTE OF MANAGEMENT-2, A-32, opposite IBM, Block A, Industrial Area, Sector 62, Noida, Uttar Pradesh 201309, India

Lat 28.626877°

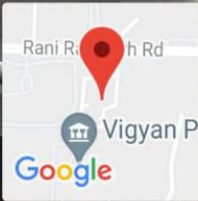
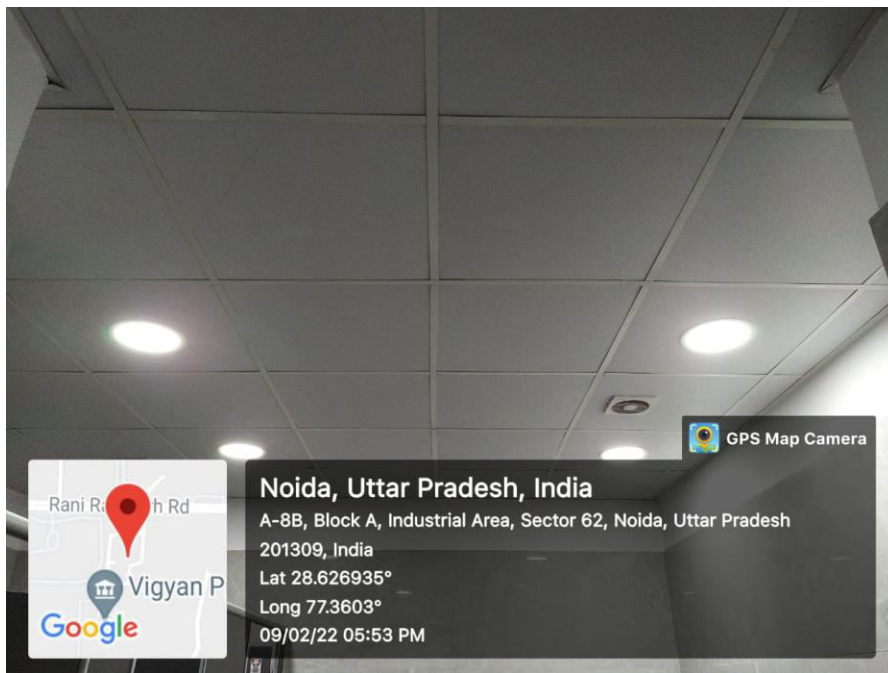
Long 77.360044°

09/02/22 05:45 PM



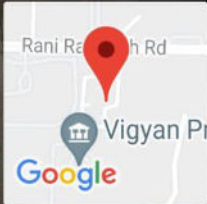

Noida, Uttar Pradesh, India

GIRL'S HOSTEL, JAIPURIA INSTITUTE OF MANAGEMENT-2, A-32, opposite IBM, Block A, Industrial Area, Sector 62, Noida, Uttar Pradesh 201309, India
Lat 28.626932°
Long 77.360029°
09/02/22 05:45 PM



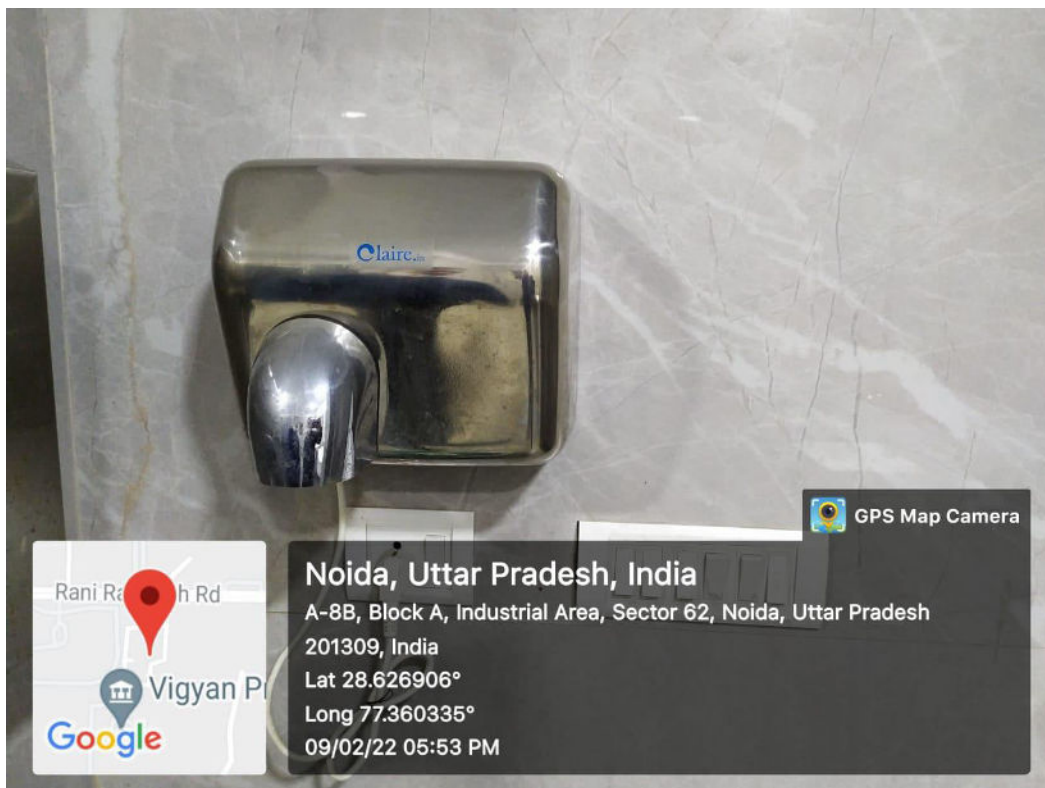
Noida, Uttar Pradesh, India

A-8B, Block A, Industrial Area, Sector 62, Noida, Uttar Pradesh 201309, India
Lat 28.626935°
Long 77.3603°
09/02/22 05:53 PM



Noida, Uttar Pradesh, India
A-8B, Block A, Industrial Area, Sector 62, Noida, Uttar Pradesh 201309, India
Lat 28.626892°
Long 77.360372°
09/02/22 05:53 PM

GPS Map Camera



Noida, Uttar Pradesh, India
A-8B, Block A, Industrial Area, Sector 62, Noida, Uttar Pradesh 201309, India
Lat 28.626906°
Long 77.360335°
09/02/22 05:53 PM

GPS Map Camera



Noida, Uttar Pradesh, India

GIRL'S HOSTEL, JAIPURIA INSTITUTE OF MANAGEMENT-2, A-32,
opposite IBM, Block A, Industrial Area, Sector 62, Noida, Uttar
Pradesh 201309, India

Lat 28.626535°

Long 77.360042°

09/02/22 05:54 PM

